



Whooping Crane Monitoring Update

Mallory Jaymes

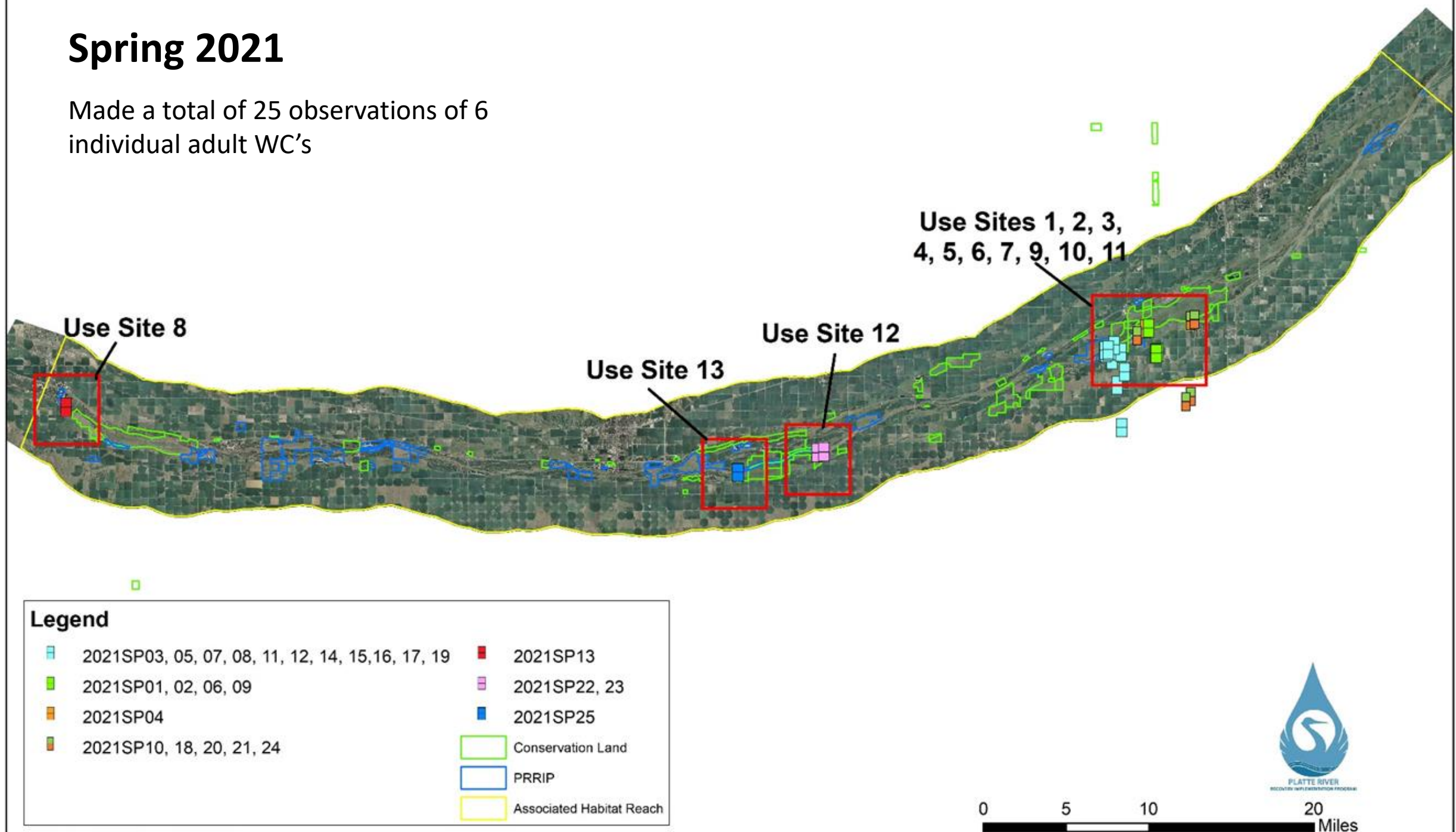


PLATTE RIVER
RECOVERY IMPLEMENTATION PROGRAM



Spring 2021

Made a total of 25 observations of 6 individual adult WC's



AWB Population Estimate

Population

Expon. (Population)

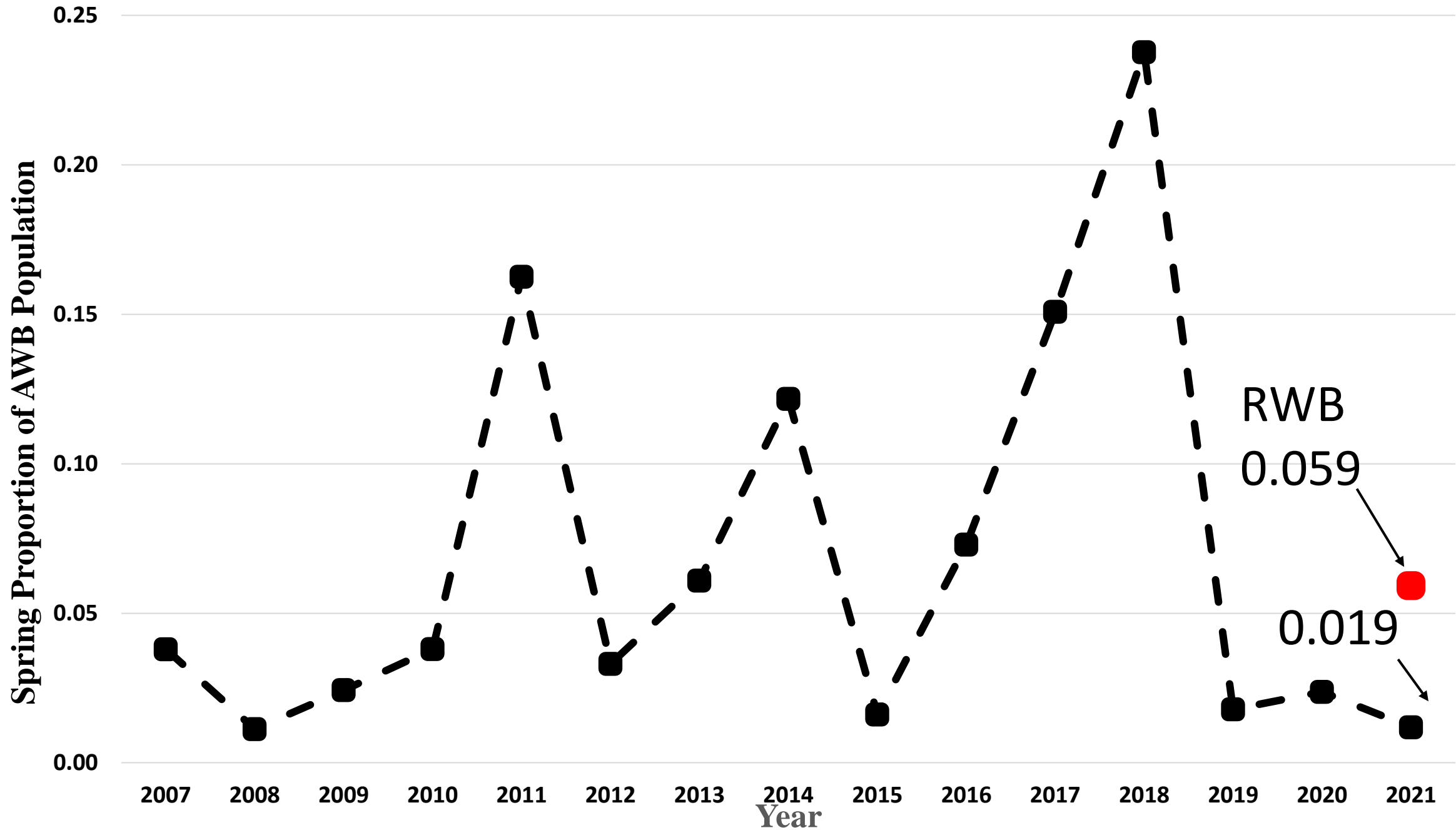
2019 = 506

?

Year

1935 1940 1945 1950 1955 1960 1965 1970 1975 1980 1985 1990 1995 2000 2005 2010 2015 2020

600
500
400
300
200
100
0



Average Spring 2021 use site metrics

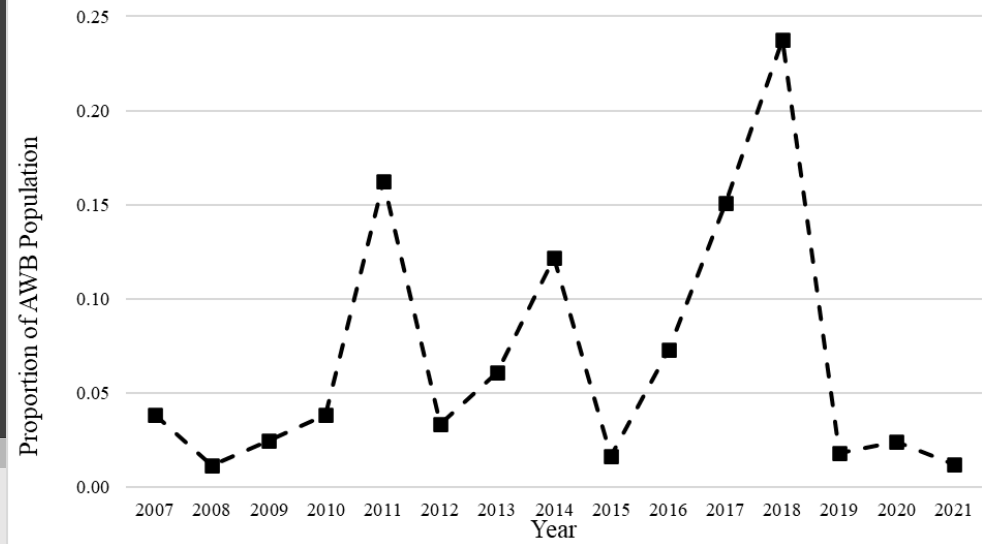
Unobstructed Channel Width = avg. 966 ft

- PRRIP manages for 650 feet

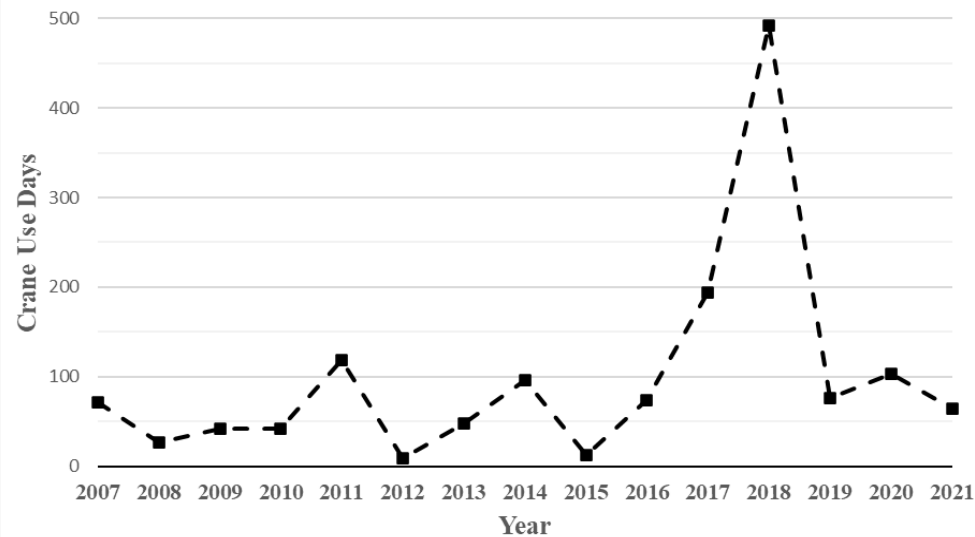
Nearest Forest = avg. 653 feet (x2 = 1,306)

- PRRIP manages for unforested corridors of 1,100 feet

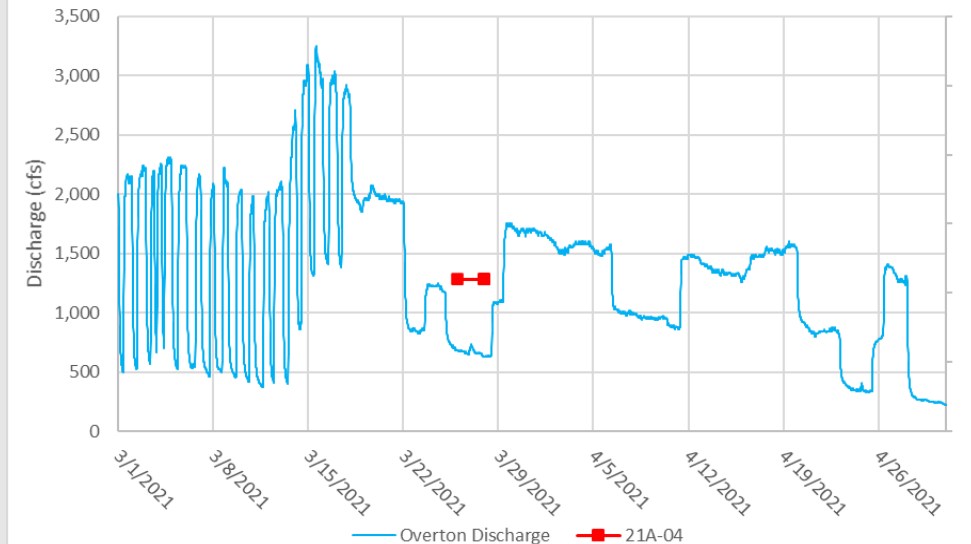
What's new in the report?



Removed Trendline from proportion graph



Crane Use Days graphed



Crane group presence added to the hydrographs



Suggestions/Questions???